COORDINATES TABLE

PT #	NORTHINGS	EASTINGS
301	-2355.6158	5991.0402
302	-2590.3724	6002.9307
303	-2594.5051	5907.9481
304	-2359.8934	5896.0650

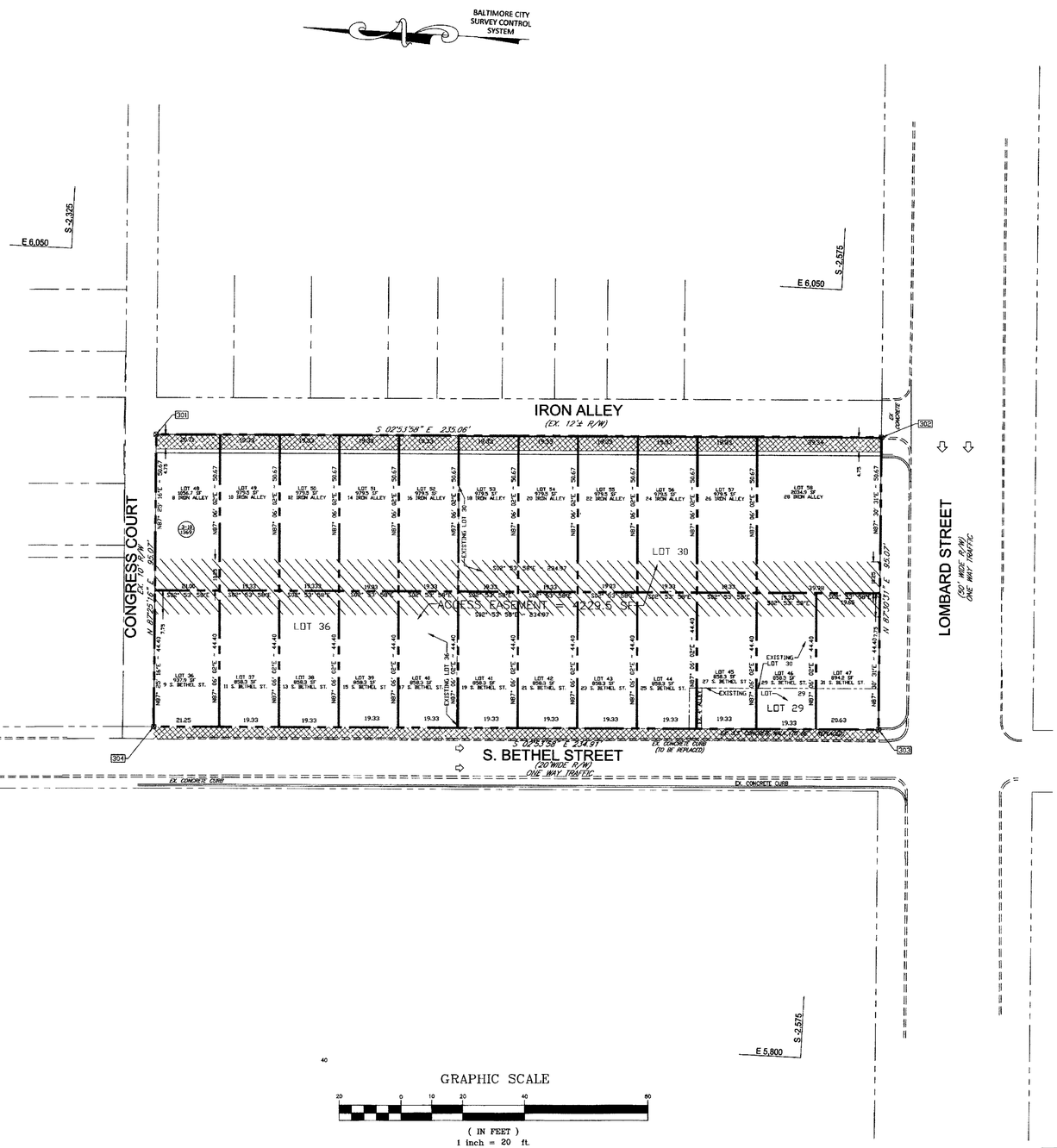

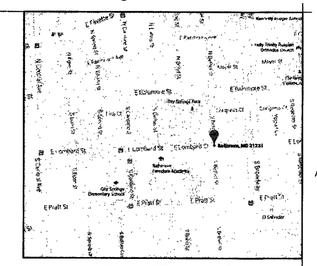

VICINITY MAP

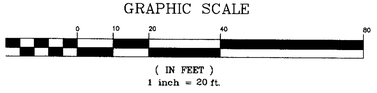

SURVEYOR'S CERTIFICATION

I, JAMES A. AFFUL, A PROFESSIONAL LAND SURVEYOR OF THE STATE OF MARYLAND, DO HEREBY CERTIFY THAT THE LAND SHOWN HEREON HAS BEEN LAID OUT AND THE PLAT THEREOF PREPARED IN COMPLIANCE WITH SECTION 3-108 OF THE REAL PROPERTY ARTICLE OF THE ANNOTATED CODE OF MARYLAND, 1981 EDITION, AND SUBSEQUENT ACTS, IF ANY, AMENDATORY THERETO.

SIGNATURE: 1/05/2016

OWNER'S CERTIFICATION

THE REQUIREMENTS OF SECTION 3-108 OF THE REAL PROPERTY ARTICLE OF THE ANNOTATED CODE OF MARYLAND, 1981 EDITION, AND SUBSEQUENT ACTS, IF ANY, AMENDATORY THERETO, SO FAR AS THEY CONCERN THE MAKING OF THE PLAT AND SETTING OF THE MARKERS, HAVE BEEN COMPLIED WITH, TO THE BEST OF THE OWNER'S KNOWLEDGE.

SIGNATURE:

ESD # 7121

Professional Certification: I hereby certify that these documents were prepared or approved by me, and that I am a duly licensed professional engineer under the laws of the State of Maryland.
License No. 21718 , Expiration Date: 2017-09-16

Architect
FIT Architects & Design Consultants
(434)260-1292
ftemelisso.fitadc@gmail.com

Civil / Structural
M.A Design Group LLC
Consulting Engineers
1705 Chester Mill Road
Silver Spring, MD 20906

MEP
SiTa Engineering,
1334 9th Street,
NW Suite 206
Washington DC, 20001

Owner / Client
Herena USA, LLC
210 E. Lexington Street
Baltimore, Maryland 21202

Herena USA
E. Lomabard Street
1622-1634 Lombard Street
922 S.Bethel Street
Baltimore, MD 21212

REV	DESCRIPTION	DATE
4	SWM-ES	05/20/2017
3	SWM-ES	09/29/2016
2	SWM-ES	08/15/2016
1	BID-SET	02/5/2016

REVISION HISTORY

STATE OF MARYLAND MAMO ASSEFA 21718 PROFESSIONAL ENGINEER
05/31/17

Date: 02/5/2016
Project # 1501.01

SUB-DIVISION PLAT

C-1.10

NOTE:
DO NOT SCALE DRAWINGS. CONTRACTORS SHALL VERIFY ALL DIMENSIONS BEFORE INSTALLATION.

©COPYRIGHT 2015 FIT Architects and Design Consultants, LLC. ALL RIGHTS RESERVED